


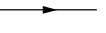


位置圖 LOCATION PLAN

圖例 LEGEND :

-  擬建地下雨水蓄洪池和雨水泵房
PROPOSED UNDERGROUND STORMWATER STORAGE TANK AND STORMWATER PUMPING STATION
-  擬建地面建築物
PROPOSED ABOVE GROUND STRUCTURE
-  擬建雨水渠
PROPOSED STORMWATER DRAINS
-  現有雨水渠
EXISTING STORMWATER DRAINS

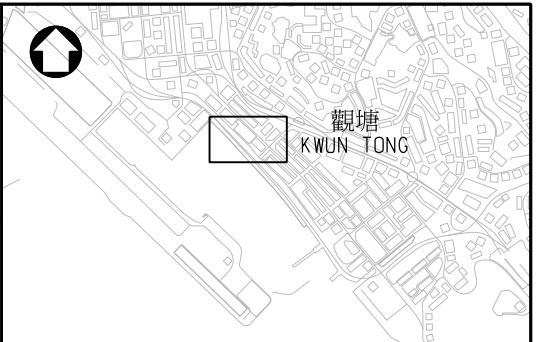
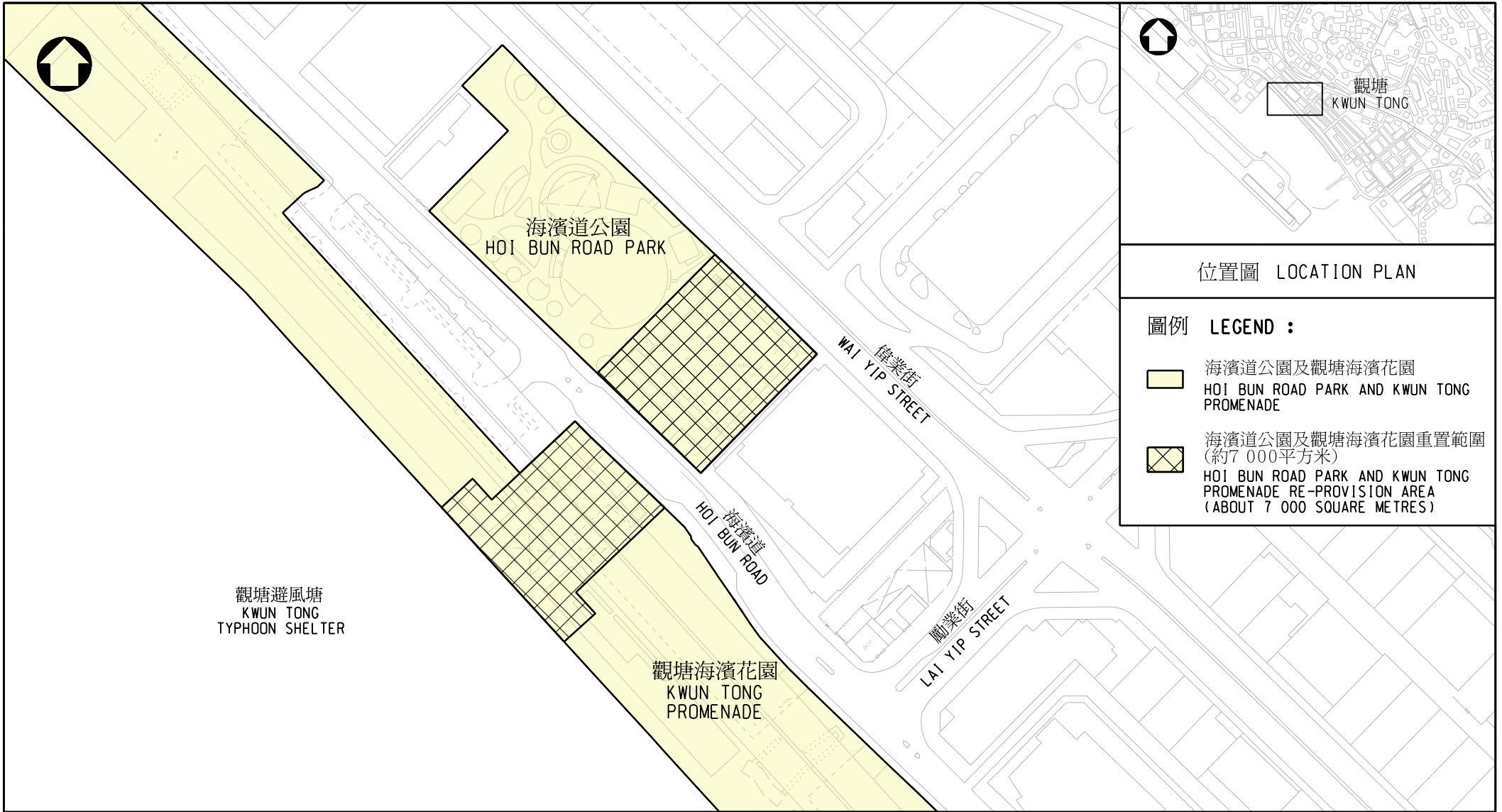
工務計劃項目第177CD號 (部份) - 觀塘雨水排放系統改善工程 - 第2期
PWP ITEM NO. 177CD (PART) - DRAINAGE IMPROVEMENT WORKS IN KWUN TONG - PHASE 2



渠務署
DRAINAGE SERVICES DEPARTMENT



圖則編號
drawing no.

DDP/177CD/11024



位置圖 LOCATION PLAN

圖例 LEGEND :

-  海濱道公園及觀塘海濱花園
HOI BUN ROAD PARK AND KWUN TONG PROMENADE
-  海濱道公園及觀塘海濱花園重置範圍
(約7 000平方米)
HOI BUN ROAD PARK AND KWUN TONG PROMENADE RE-PROVISION AREA
(ABOUT 7 000 SQUARE METRES)

海濱道公園及觀塘海濱花園重置範圍
HOI BUN ROAD PARK AND KWUN TONG PROMENADE RE-PROVISION AREA

工務計劃項目第177CD號 (部份) - 觀塘雨水排放系統改善工程 - 第2期
PWP ITEM NO. 177CD (PART) - DRAINAGE IMPROVEMENT WORKS IN KWUN TONG - PHASE 2



渠務署
DRAINAGE SERVICES DEPARTMENT

圖則編號
drawing no.

DDP/177CD/11027