





位置圖 LOCATION PLAN

圖例 LEGEND :

-  擬建地下雨水蓄洪池和雨水泵房
PROPOSED UNDERGROUND STORMWATER STORAGE TANK AND STORMWATER PUMPING STATION
-  擬建地面建築物
PROPOSED ABOVE GROUND STRUCTURE
-  擬建雨水渠
PROPOSED STORMWATER DRAINS
-  現有雨水渠
EXISTING STORMWATER DRAINS

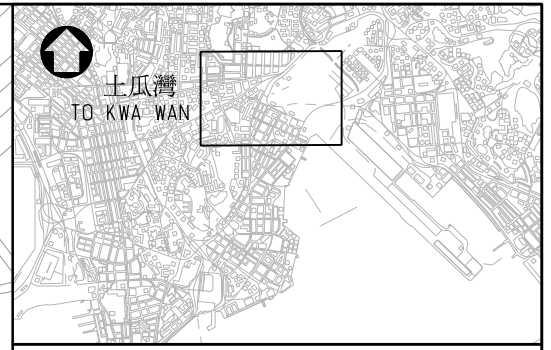
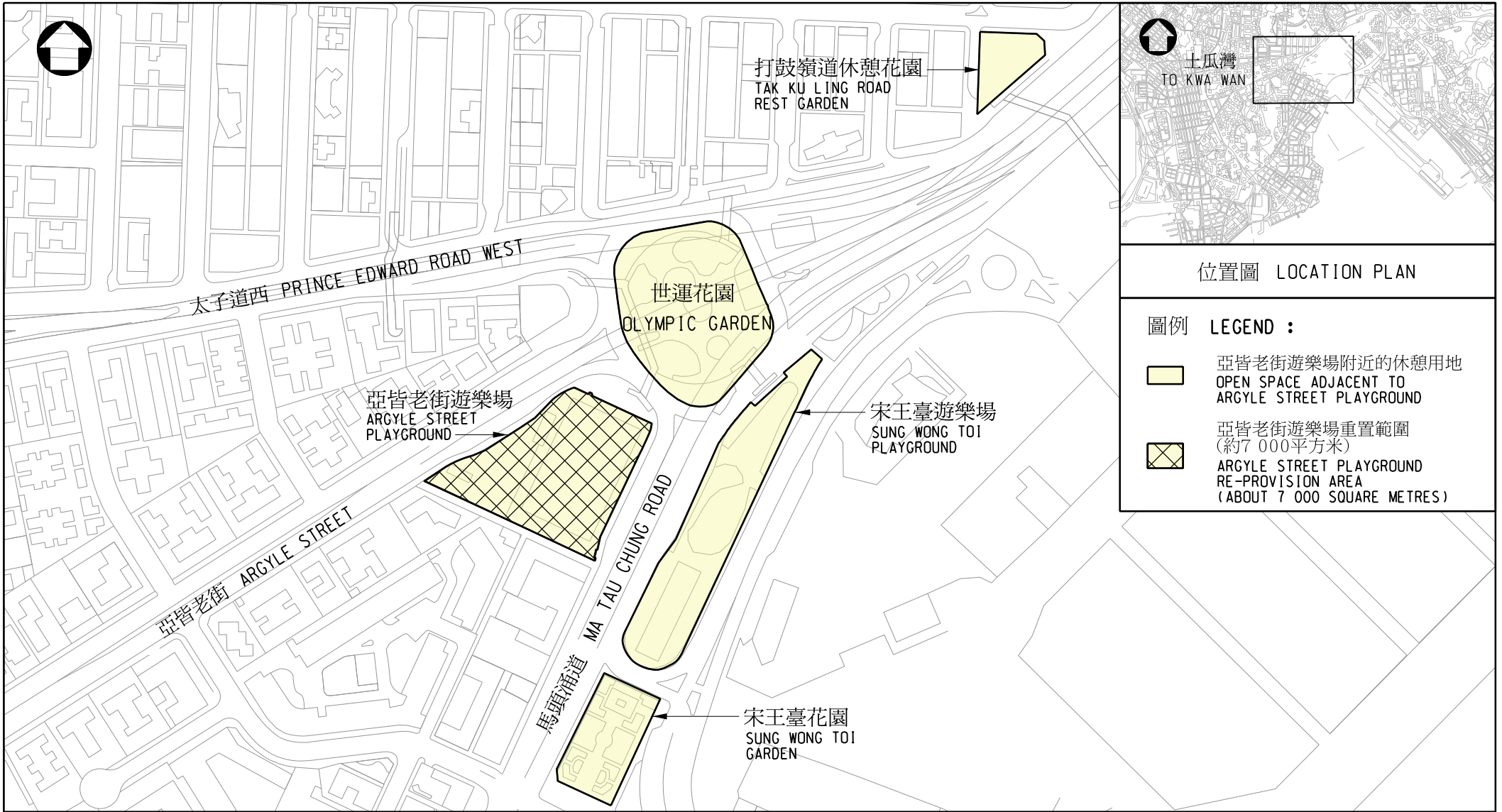
工務計劃項目第179CD號 - 九龍城雨水排放系統改善工程
PWP ITEM NO. 179CD - DRAINAGE IMPROVEMENT WORKS IN KOWLOON CITY



渠務署
DRAINAGE SERVICES DEPARTMENT



圖則編號
drawing no.

DPM/179CD/11054



位置圖 LOCATION PLAN

圖例 LEGEND :

-  亞皆老街遊樂場附近的休憩用地
OPEN SPACE ADJACENT TO
ARGYLE STREET PLAYGROUND
-  亞皆老街遊樂場重置範圍
(約7 000平方米)
ARGYLE STREET PLAYGROUND
RE-PROVISION AREA
(ABOUT 7 000 SQUARE METRES)

亞皆老街遊樂場重置範圍
ARGYLE STREET PLAYGROUND RE-PROVISION AREA

工務計劃項目第179CD號 - 九龍城雨水排放系統改善工程
PWP ITEM NO. 179CD - DRAINAGE IMPROVEMENT WORKS IN KOWLOON CITY



渠務署
DRAINAGE SERVICES DEPARTMENT

圖則編號
drawing no.

DPM/179CD/11057