




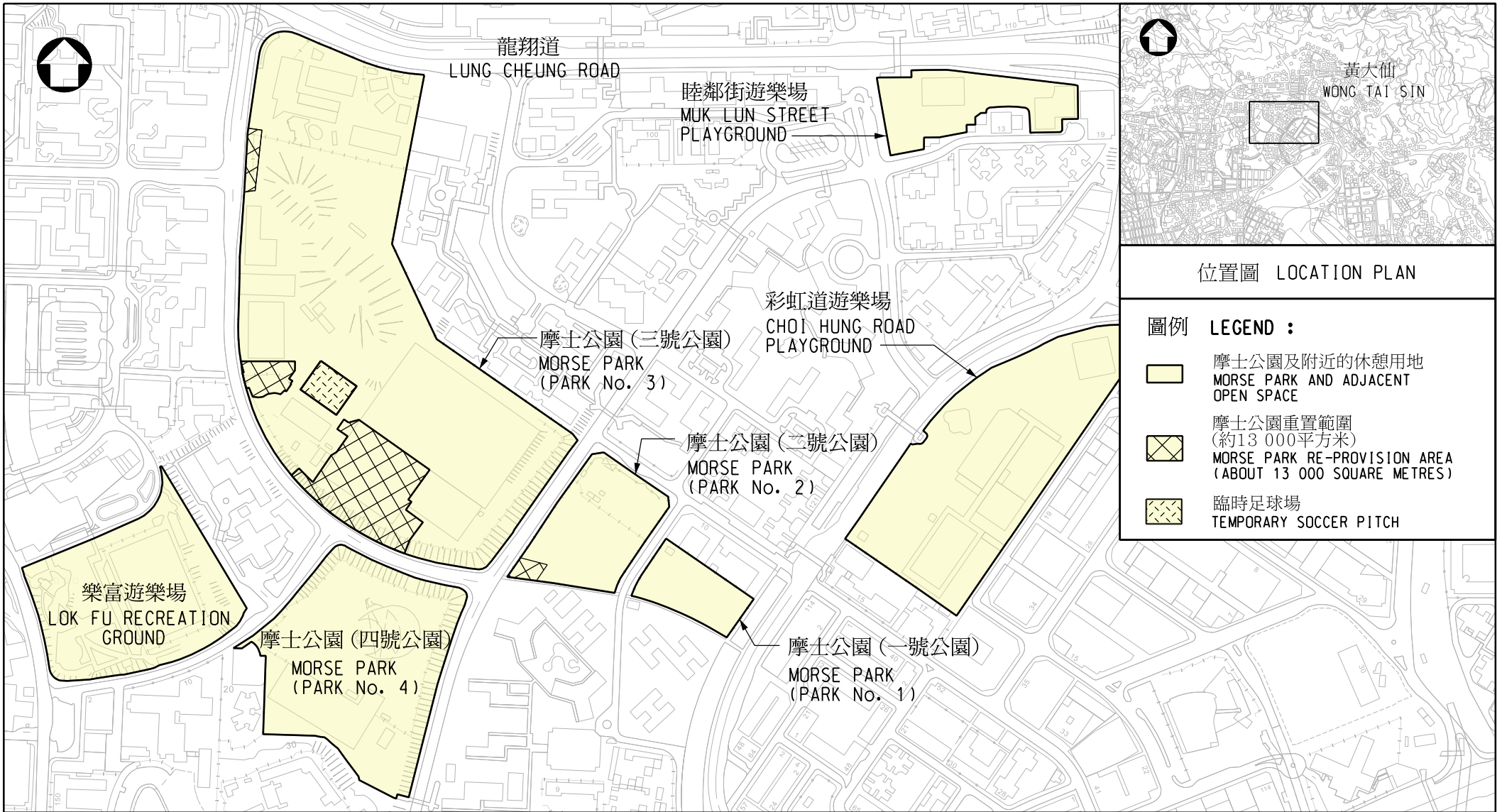
位置圖 LOCATION PLAN

- 圖例 LEGEND :**
-  擬建地下雨水蓄洪池
PROPOSED UNDERGROUND STORMWATER STORAGE TANK
 -  擬建地面建築物
PROPOSED ABOVE GROUND STRUCTURE
 -  擬建雨水渠
PROPOSED STORMWATER DRAINS
 -  擬修復現有雨水渠
PROPOSED REHABILITATION OF EXISTING STORMWATER DRAINS
 -  現有雨水渠
EXISTING STORMWATER DRAINS
 -  現有河道
EXISTING RIVER

工務計劃項目第176CD號 - 黃大仙雨水排放系統改善工程
PWP ITEM NO. 176CD - DRAINAGE IMPROVEMENT WORKS IN WONG TAI SIN

 渠務署
DRAINAGE SERVICES DEPARTMENT

圖則編號 drawing no. DPM/176CD/11037



摩士公園重置範圍
MORSE PARK RE-PROVISION AREA

工務計劃項目第 176CD號 - 黃大仙雨水排放系統改善工程
PWP ITEM NO. 176CD - DRAINAGE IMPROVEMENT WORKS IN WONG TAI SIN



渠務署
DRAINAGE SERVICES DEPARTMENT

圖則編號
drawing no.

DPM/176CD/11039